
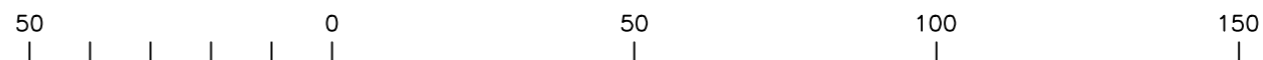
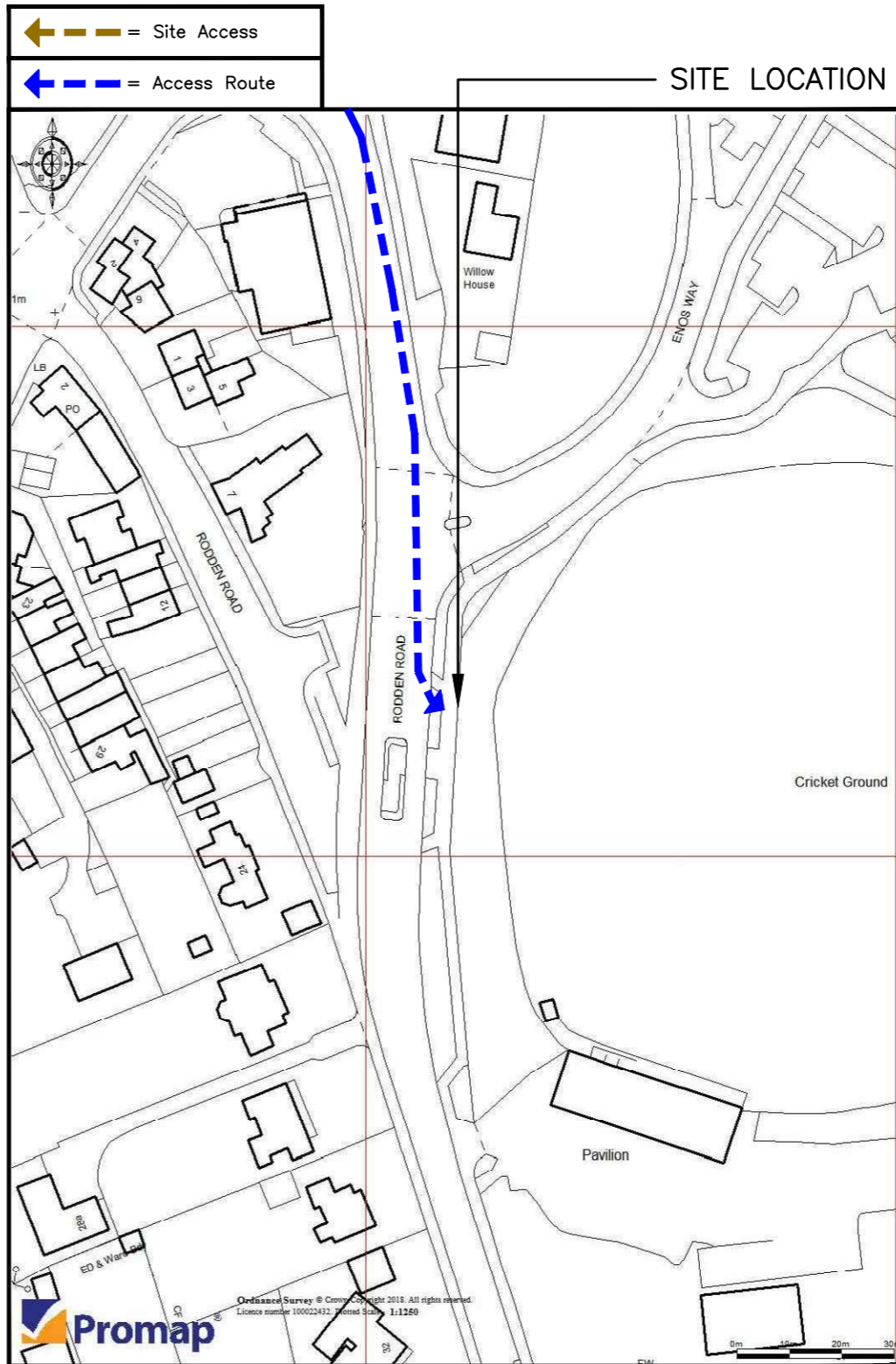
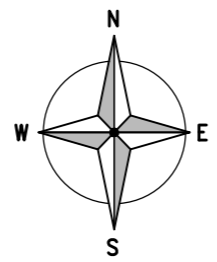


SITE LOCATION
(Scale 1:50000)

Ordnance Survey map extract based upon Landranger map series with the permission of the controller of Her Majesty's Stationery Office Licence No. 100022432 Crown copyright.



SITE PHOTOGRAPH



DETAILED SITE LOCATION
(Scale 1:1250)

Based upon Ordnance Survey map extract with the permission of the Controller of Her Majesty's Stationery Office. Crown copyright. Licence No. 100022432

ORIGINAL SCALE AT A3 - 1:1250

ALL DIMENSIONS IN METRES

ALL DIMENSIONS ARE IN mm UNLESS NOTED OTHERWISE

N.G.R | E: 378216 N: 148622

CONCESSION REQUIRED | NO

DIRECTIONS TO SITE:
HEAD SOUTH ON A36 TOWARDS FROME RD/B3110, AT THE ROUNDABOUT, TAKE THE 2ND EXIT AND STAY ON A36, AT THE ROUNDABOUT, TAKE THE 3RD EXIT ONTO A361, AT THE ROUNDABOUT, TAKE THE 2ND EXIT ONTO B3090 CONTINUE STRAIGHT ONTO RODDEN RD, AFTER APPROX 450m THE SITE IS ON THE LEFT.

NOTES:

A	Issued for Approval	LH	LB	30.05.18
REV	MODIFICATION	BY	CH	DATE

GallifordTry
WOLVEY - HINCKLEY - LEICESTERSHIRE - LE10 3JF
Tel: +44 (0)1455 222792 Fax: +44 (0)1455 222758

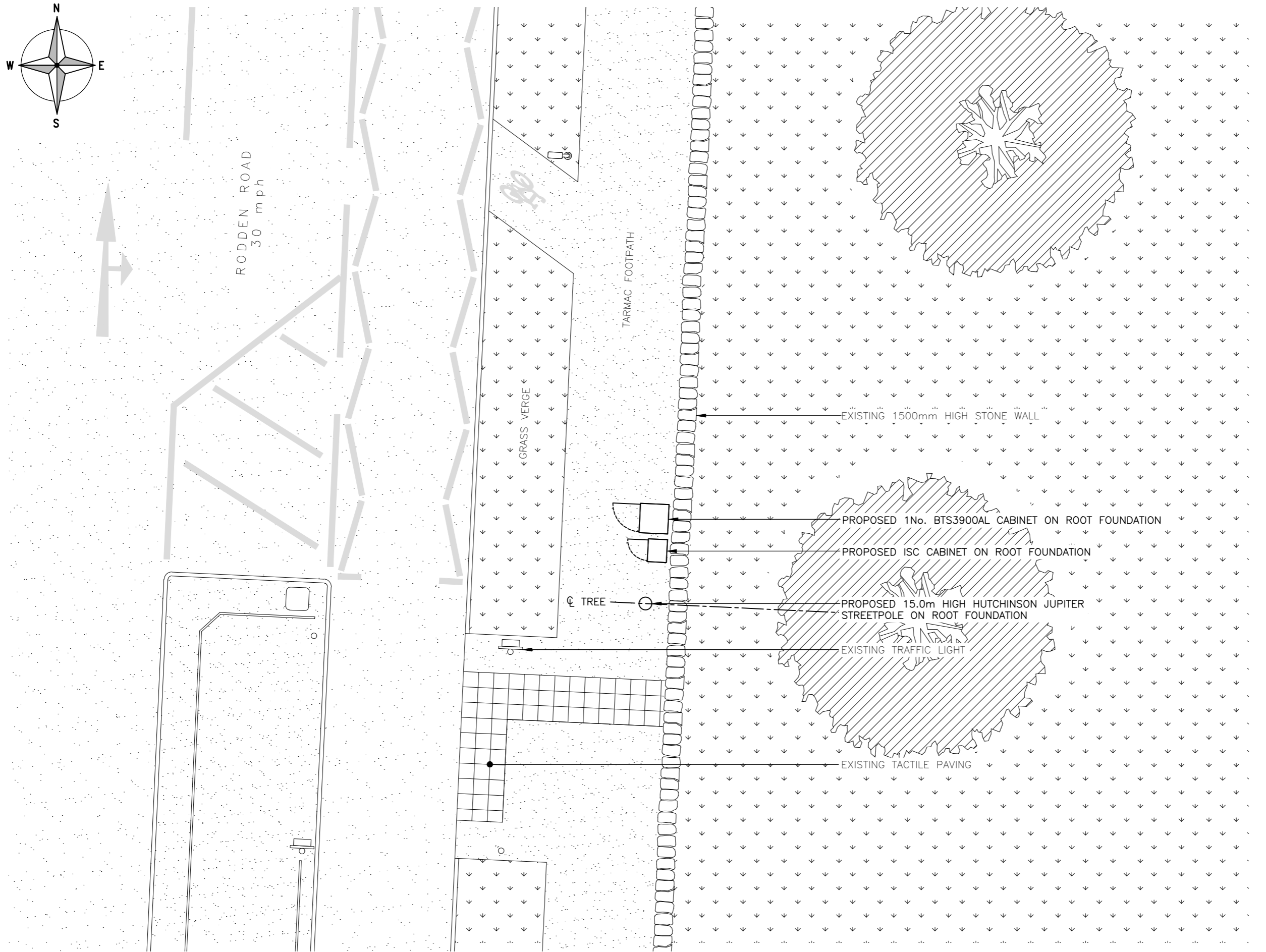
O₂
CTIL - GTG

Cell Name		Opt.
RODDEN ROAD SW		-
Cell ID No		
CTIL	TEF	VF
207947	N/A	096150

Site Address / Contact Details
RODDEN ROAD
FROME
SOMERSET
BA11 2AH

Drawing Title: SITE LOCATION MAPS				
Purpose of issue: PLANNING				Dwg Rev:
Drawing Number: 100				A
Surveyed By: NC		Original Sheet Size: A3		Pack Issue:
Drawn: LH	Date: 30.05.18	Checked: LB	Date: 30.05.18	A

The drawings comply with TEF & Vodafone Standard ICNIRP guidelines.
Designed in accordance with CTIL document: SDN0008



PROPOSED SITE PLAN

(1:100)



ORIGINAL SCALE AT A3 - 1:100

ALL DIMENSIONS IN MILLIMETRES

ALL DIMENSIONS ARE IN mm UNLESS NOTED OTHERWISE

N.G.R | E: 378216 N: 148622
 CONCESSION REQUIRED | NO

NOTES:

A	Issued for Approval	LH	LB	30.05.18
REV	MODIFICATION	BY	CH	DATE

WOLVEY - HINCKLEY - LEICESTERSHIRE - LE10 3JF
 Tel: +44 (0)1455 222792 Fax: +44 (0)1455 222758

CTIL - GTG

Cell Name	Opt.
RODDEN ROAD SW	-

Cell ID No		
CTIL	TEF	VF
207947	N/A	096150

Site Address / Contact Details
 RODDEN ROAD
 FROME
 SOMERSET
 BA11 2AH

Drawing Title: PROPOSED SITE PLAN

Purpose of issue:	PLANNING	Dwg Rev:
Drawing Number:	200	A

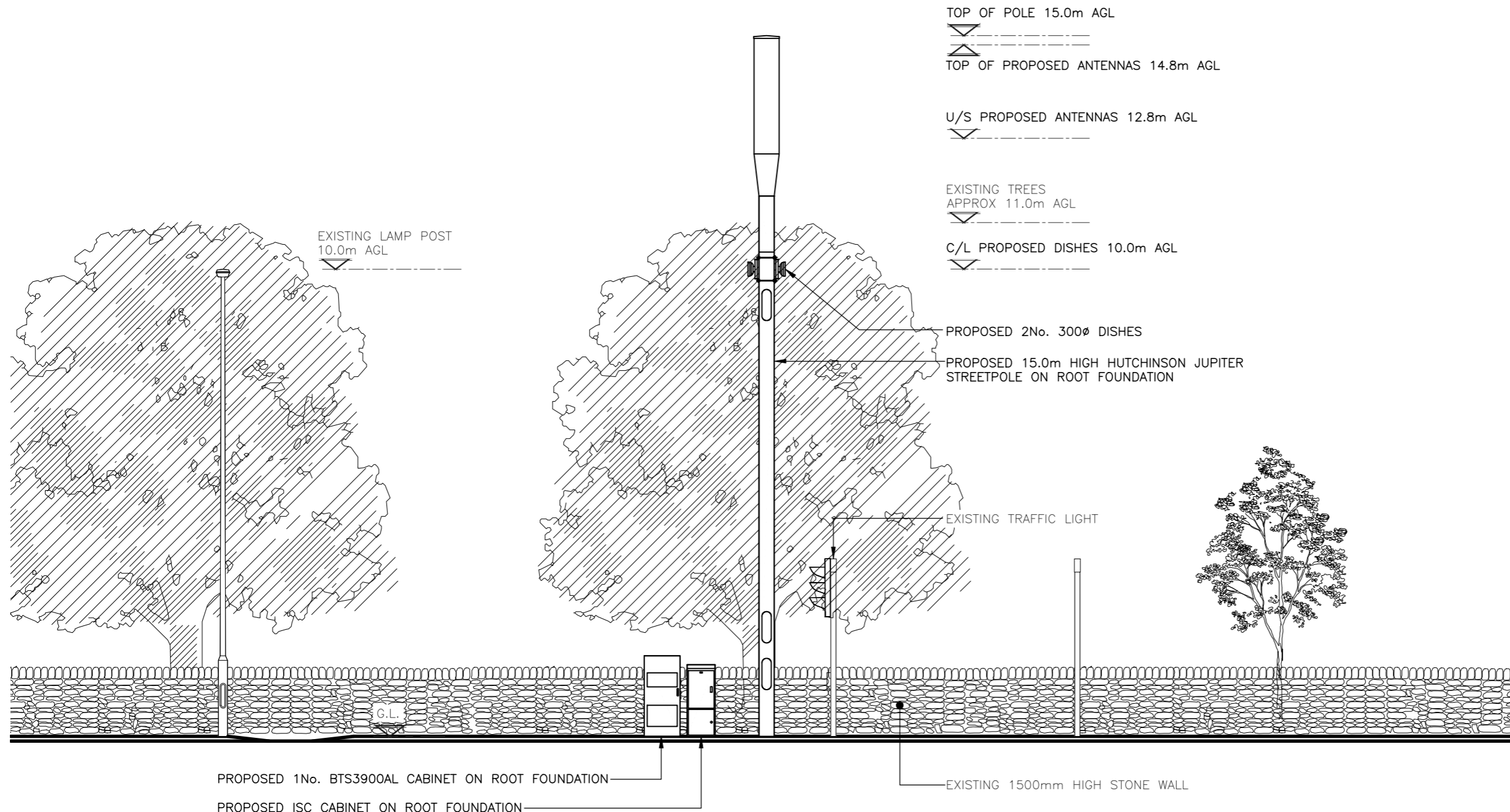
Surveyed By:	NC	Original Sheet Size:	A3	Pack Issue:
Drawn:	LH	Date:	30.05.18	Checked:
				LB
			30.05.18	A

ALL DIMENSIONS ARE IN mm UNLESS NOTED OTHERWISE

N.G.R | E: 378216 | N: 148622

CONCESSION REQUIRED | NO

NOTES:



PROPOSED WEST ELEVATION

(1:100)



ORIGINAL SCALE AT A3 - 1:100

ALL DIMENSIONS IN MILLIMETRES

The drawings comply with TEF & Vodafone Standard ICNIRP guidelines.
 Designed in accordance with CTIL document: SDN0008

A	Issued for Approval	LH	LB	30.05.18
REV	MODIFICATION	BY	CH	DATE

GallifordTry
 WOLVEY - HINCKLEY - LEICESTERSHIRE - LE10 3JF
 Tel: +44 (0)1455 222792 Fax: +44 (0)1455 222758

O₂
 CTIL - GTG

Cell Name	Opt.
RODDEN ROAD SW	-

Cell ID No		
CTIL	TEF	VF
207947	N/A	096150

Site Address / Contact Details	
RODDEN ROAD FROME SOMERSET BA11 2AH	

Drawing Title: PROPOSED SITE ELEVATION

Purpose of issue:	PLANNING	Dwg Rev:
Drawing Number:	300	A

Surveyed By:	NC	Original Sheet Size:	A3	Pack Issue:
Drawn:	LH	Date:	30.05.18	Checked:
				LB
		Date:	30.05.18	A